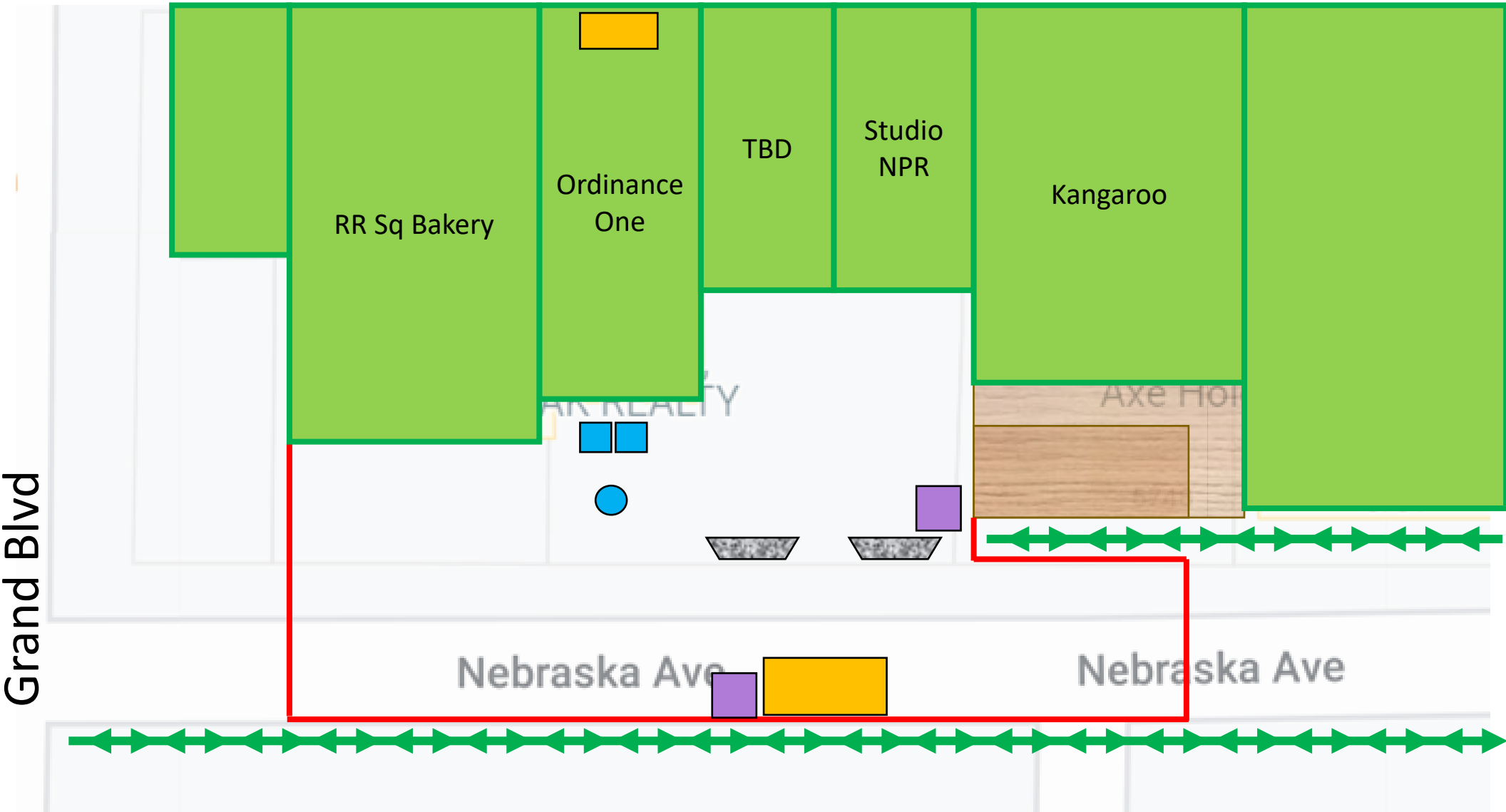
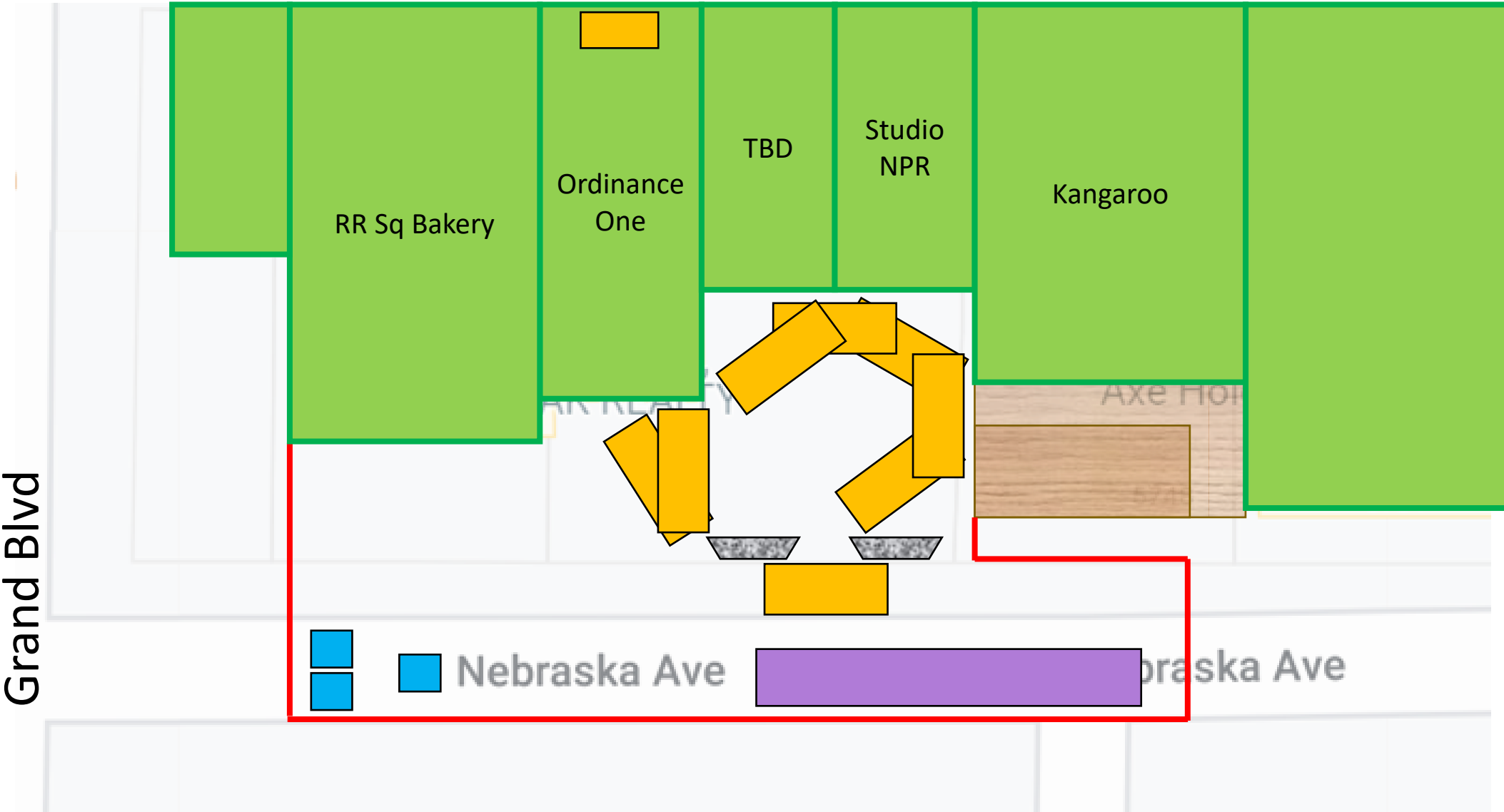


Previous years



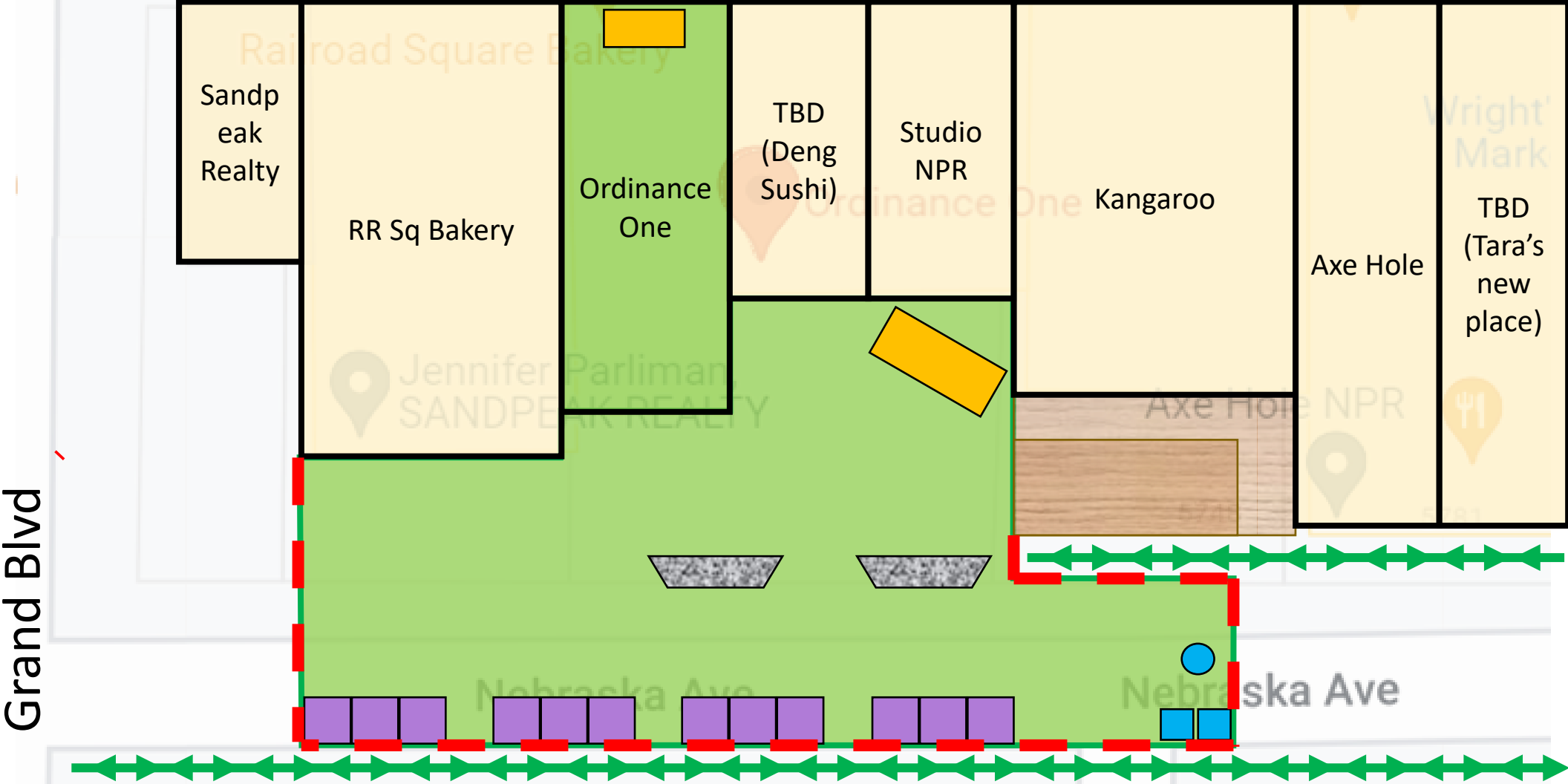
- Stages — Barricades ↔ Sidewalks
- charity/vendor's booths
- Port-o-potties & Handwashing station







Original submission for this year (8/1/23)



- Stages — Barricades
- charity/vendor's booths
- Port-o-potties & Handwashing station

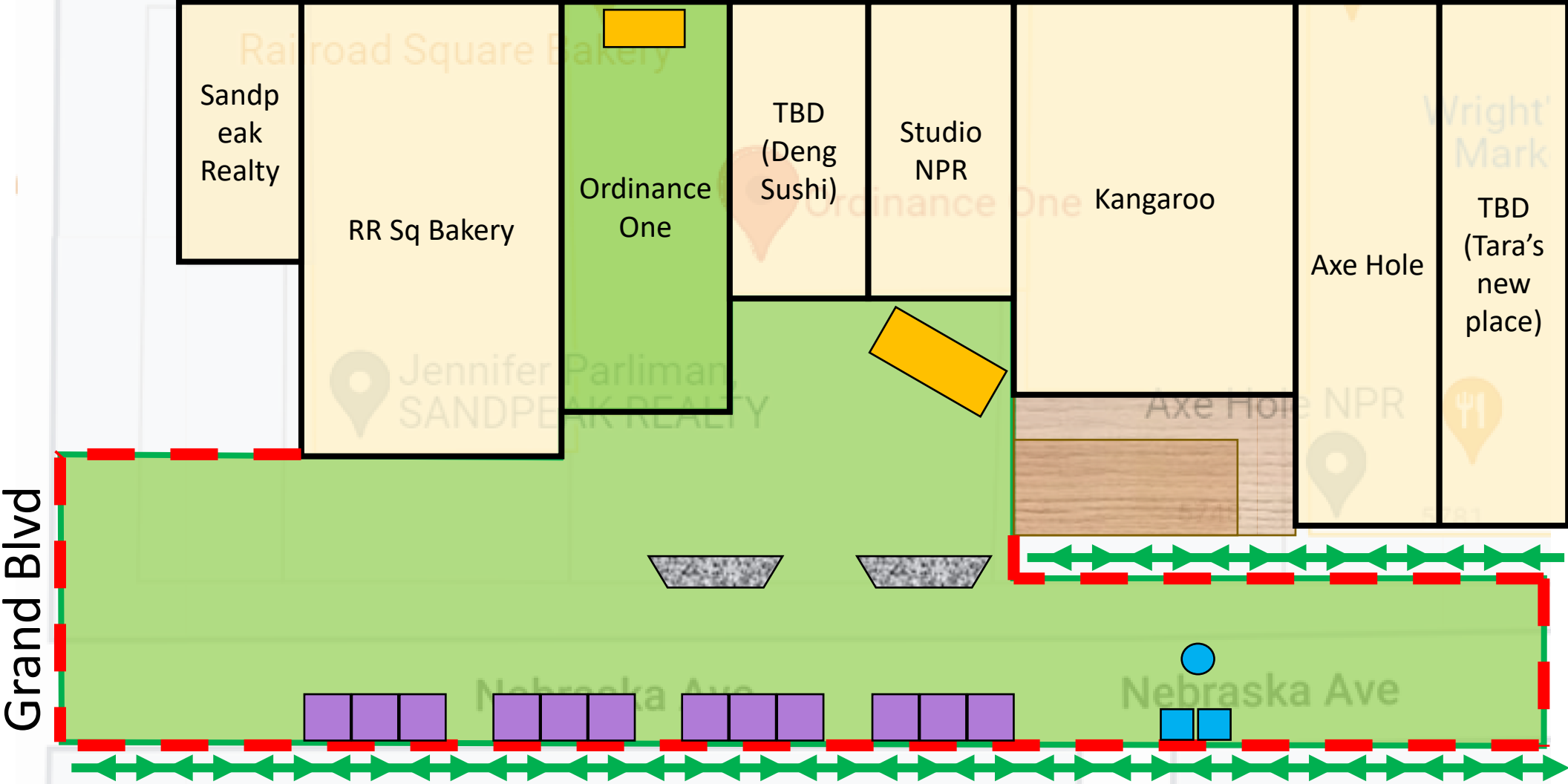
New map (8/16)



-  Stages
-  Barricades
-  Sidewalks
-  Water/charity/vendor's booths
-  Port-o-potties & Handwashing station
-  Usable space for attendees

*approximately 7,000 sqft outside + Ordinance One

New map (8/16) (higher occupancy)



- Stages
- Barricades
- Sidewalks
- Water/charity/vendor's booths
- Port-o-potties & Handwashing station
- Usable space for attendees

*approximately 10,000 sqft outside + Ordinance One