











FEMA's FLOOD HAZARD MAP & FIRM PANEL






Legend

-  Effective
-  Political Jurisdictions
-  Profile Baselines
-  Levees
-  Coastal Transects
-  Transect Baselines
-  Limit of Moderate Wave Action

Flood Hazard Boundaries

-  Limit Lines
-  SFHA / Flood Zone Boundary
-  Flowage Easement Boundary

Flood Hazard Zones

-  1% Annual Chance Flood Hazard
-  Regulatory Floodway
-  Special Floodway
-  Area of Undetermined Flood Hazard
-  0.2% Annual Chance Flood Hazard
-  Future Conditions 1% Annual Chance Flood Hazard
-  Area with Reduced Risk Due to Levee
-  Area with Risk Due to Levee
-  Primary Frontal Dunes

